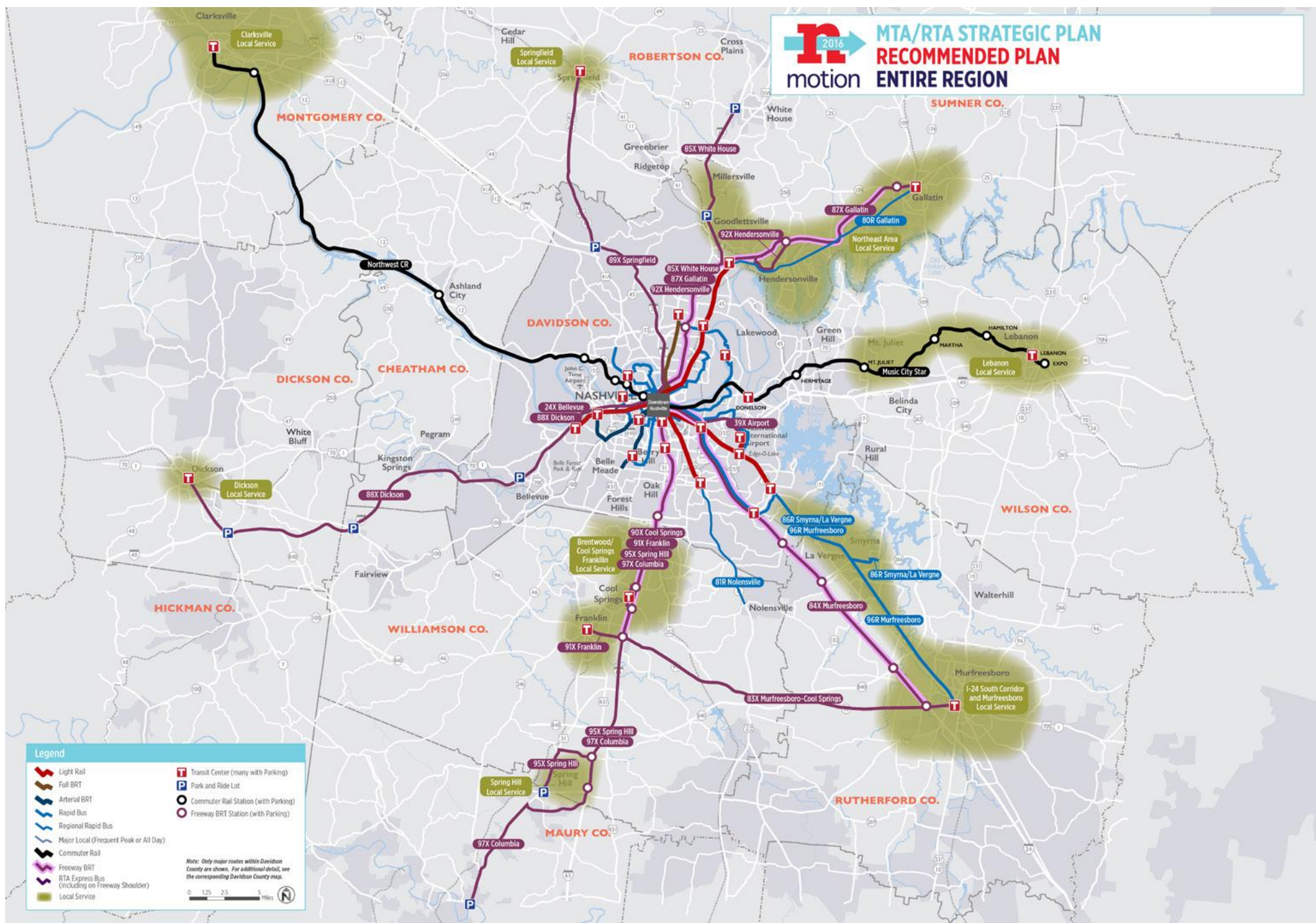















# MAPS


**MTA/RTA STRATEGIC PLAN  
RECOMMENDED PLAN  
ENTIRE REGION**



**Legend**

-  Light Rail
-  Full BRT
-  Arterial BRT
-  Rapid Bus
-  Regional Rapid Bus
-  Major Local (Frequent Peak or All Day)
-  Commuter Rail
-  Freeway BRT
-  RTA Express Bus (including on Freeway Shoulder)
-  Local Service
-  Transit Center (many with Parking)
-  Park and Ride Lot
-  Commuter Rail Station (with Parking)
-  Freeway BRT Station (with Parking)

*Note: Only major routes within Davidson County are shown. For additional detail, see the corresponding Davidson County map.*

0 1.25 2.5 5 Miles